SEZIONE N. : 5

DIST.PROG. : 20.000
DIST.PREC. : 20.000

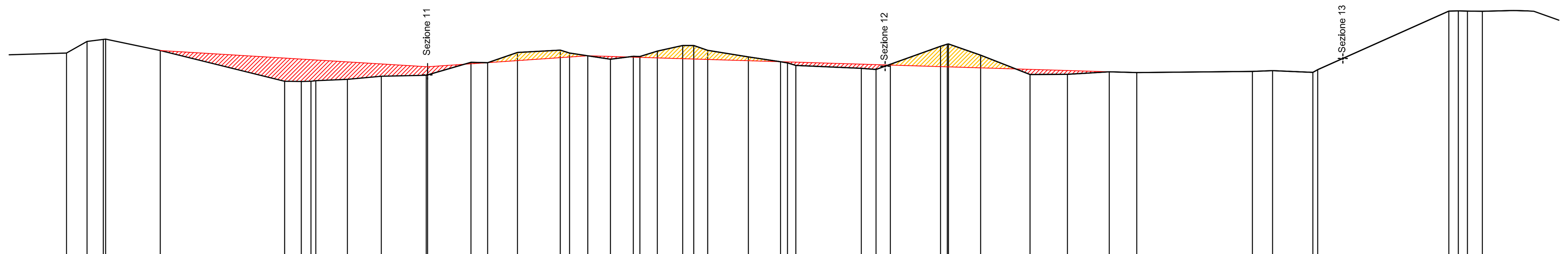

SCALA 1:200

QT.RIF. 71.000

QUOTE TERRENO	79.86 80.37 80.45 80.46 79.97 78.62 78.61 78.62 78.64 78.71 78.84 78.89 79.45 79.43 79.88 79.98 79.86 79.58 79.71 79.70 79.94 80.19 80.18 79.97 79.68 79.47 79.43 79.31 79.19 79.13 79.37 80.15 80.25 80.25 79.76 78.92 78.93 79.03 79.00 79.05 79.09 79.01 79.13 81.69 81.70 81.69 81.68
DIST.PARZIALI TERRENO	0.90 0.72 2.39 5.43 0.73 0.42 1.37 1.48 1.97 1.96 0.73 1.30 1.87 0.40 1.79 1.00 0.76 1.11 0.48 0.61 1.77 1.41 0.37 2.86 0.64 0.63 2.19 1.41 2.16 1.63 1.83 1.20 5.05 0.88 1.76 5.74 0.41 0.40 0.65
DIST.PROG TERRENO	55.64 56.54 57.25 57.35 59.74 65.18 65.90 66.32 66.54 67.91 69.40 71.36 73.32 74.05 75.35 77.22 77.62 79.41 80.41 80.70 81.46 82.57 83.05 83.66 85.44 86.84 87.15 87.51 90.37 91.02 91.65 93.84 94.13 94.18 95.59 97.75 99.38 101.21 102.41 107.46 108.35 110.11 110.32 116.05 116.47 116.86 117.52
QUOTE PROGETTO	79.97 79.25 79.73 79.03
DIST.PARZIALI TERRENO	11.68 7.01 22.79

SEZIONE N. : 6

DIST.PROG. : 20.000
DIST.PREC. : 20.000

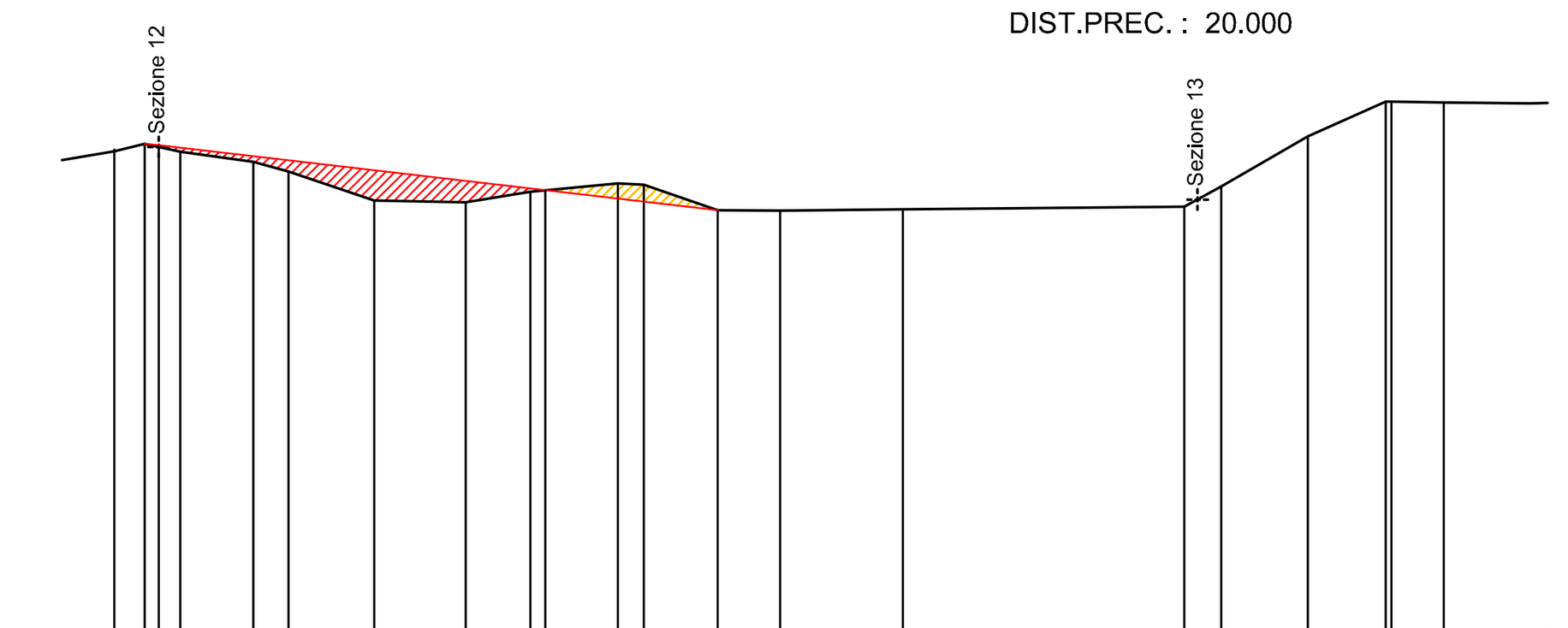

SCALA 1:200

QT.RIF. 71.500

QUOTE TERRENO	80.74 80.88 80.73 80.53 80.35 79.79 79.75 79.96 80.12 80.09 79.60 79.59 79.62 79.67 80.06 81.02 81.69 81.69 81.67
DIST.PARZIALI TERRENO	0.59 0.68 1.41 0.67 1.65 1.76 1.24 1.69 0.50 1.42 1.21 2.36 5.42 0.71 1.67 1.49 1.01
DIST.PROG TERRENO	80.76 81.35 82.03 83.44 84.11 85.76 87.52 88.76 90.45 90.95 92.37 93.58 95.93 101.35 102.06 103.74 105.23 105.34 106.35
QUOTE PROGETTO	80.88 80.87 79.99 79.60
DIST.PARZIALI TERRENO	0.27 7.44 3.32

SEZIONE N. : 8

DIST.PROG. : 20.000
DIST.PREC. : 20.000

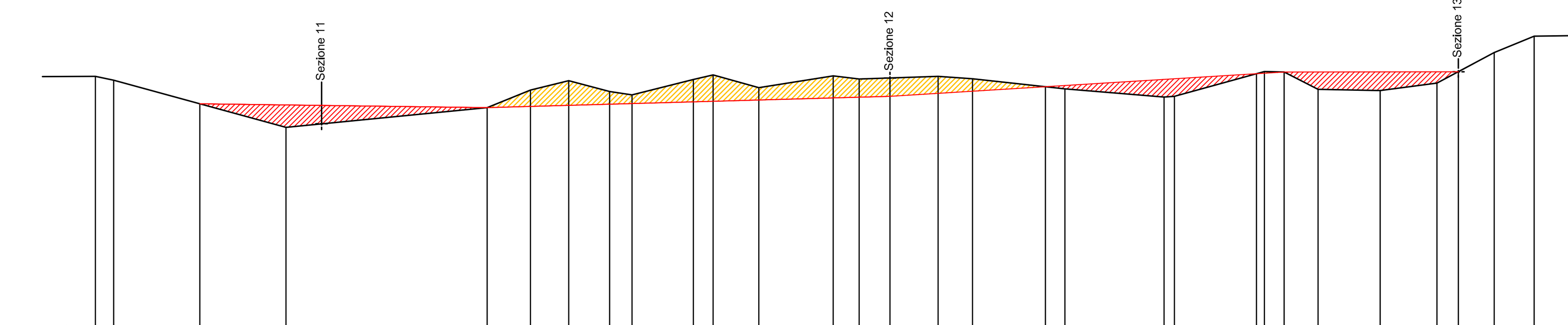

SCALA 1:200

QT.RIF. 71.500

QUOTE TERRENO	80.30 80.17 78.51 79.20 79.82 80.16 79.77 79.65 80.19 80.35 79.91 80.32 80.21 80.31 80.22 79.86 79.57 79.60 80.47 80.46 79.85 79.80 80.06 81.14 81.72 81.74 81.74 81.74
DIST.PARZIALI TERRENO	0.64 6.06 7.08 1.52 1.34 1.44 0.79 2.15 0.70 1.61 2.62 0.91 2.78 1.21 3.26 3.49 0.36 3.17 0.69 1.20 2.19 2.00 2.01 1.41 1.27 0.33 0.35
DIST.PROG TERRENO	42.89 43.53 49.60 56.68 58.20 59.54 60.98 61.78 63.93 64.63 66.24 68.85 69.76 72.54 73.75 77.01 80.50 80.86 84.02 84.72 85.91 88.10 90.10 92.11 93.52 94.78 95.11 95.46
QUOTE PROGETTO	79.34 79.20 79.60 79.94 80.40 80.46 80.47
DIST.PARZIALI TERRENO	10.11 14.18 5.46 7.43 0.97 6.14

SEZIONE N. : 4

DIST.PROG. : 20.000
DIST.PREC. : 20.000

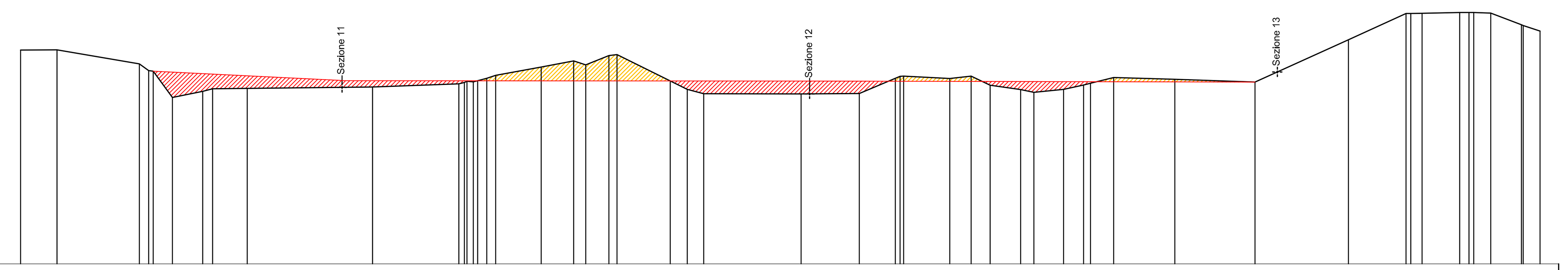

SCALA 1:200

QT.RIF. 71.000

QUOTE TERRENO	80.17 80.17 79.57 79.28 79.25 78.13 78.39 78.51 78.52 78.58 78.72 78.77 78.82 78.80 78.95 79.08 79.43 79.69 79.52 79.92 79.97 78.48 78.29 78.28 78.30 78.95 79.03 79.04 78.95 79.05 78.66 78.47 78.35 78.48 78.66 78.74 78.98 78.91 78.79 80.60 81.73 81.73 81.74 81.77 81.77 81.75 81.25 81.21 80.97
DIST.PARZIALI TERRENO	1.56 3.52 0.39 0.82 1.29 0.42 1.49 5.36 3.70 0.58 0.38 1.95 1.39 0.52 0.99 0.34 3.01 0.70 4.17 2.49 1.54 1.97 0.91 0.81 1.30 0.57 1.27 0.85 0.99 2.61 3.43 4.00 2.46 0.49 1.61 0.40 0.73 1.31 0.72
DIST.PROG TERRENO	67.25 68.80 72.32 72.72 72.92 73.74 75.03 75.45 76.94 82.30 85.99 86.22 86.33 86.61 87.18 87.57 89.51 90.90 91.42 92.41 92.75 95.76 96.46 100.63 103.11 104.65 104.86 105.01 106.98 107.90 108.71 110.01 110.58 111.85 112.71 113.00 113.99 116.61 120.03 124.04 126.50 126.70 127.18 128.79 129.19 129.39 130.12 131.43 131.51 132.23
QUOTE PROGETTO	79.25 78.86 78.85 78.84 78.83 78.79
DIST.PARZIALI TERRENO	8.07 5.80 8.23 5.96 19.04

COMUNE DI FLAIBANO

PROVINCIA DI UDINE

REGIONE FRIULI VENEZIA GIULIA

RIGO

STUDIO di Architettura e di Ingegneria RIGO

Sede legale: Via LIGURIA 325 - Godia - 33100 UDINE
tel. 0432 565898 - fax 0432 566577 E-mail: info@studiotecnicorigo.com
Partita IVA n. 02418680308

TITOLO: LAVORI DI RECUPERO AREA GOLENALE DEL FIUME TAGLIAMENTO		
Localita': Sant'Odorico		Scala: VARIE
Progetto: FATTIBILITA' TECNICA ED ECONOMICA		
Data: Aggiornamento DICEMBRE 2021	SEZIONI TRASVERSALI da 2 a 8 Ambito 1	Elaborato N. 5a
cod. pratica R-630		
Il Dirigente di Servizio:	Il Progettista:	

A norma di legge il presente disegno non potrà essere riprodotto ne consegnato a terzi ne utilizzato per scopi diversi da quello di destinazione senza l'autorizzazione scritta di questo studio tecnico che ne detiene la proprietà.

SEZIONE N. : 3

DIST.PROG. : 20.000
DIST.PREC. : 20.000

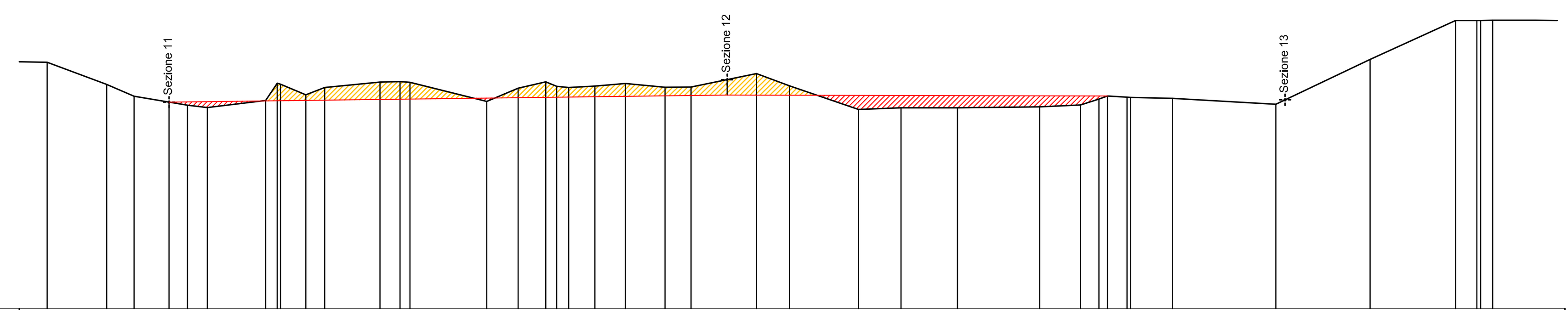

SCALA 1:200

QT.RIF. 71.500

QUOTE TERRENO	80.34 79.55 79.12 78.80 78.72 78.97 79.59 79.55 79.17 79.43 79.63 79.65 79.62 78.94 79.41 79.63 79.47 79.43 79.48 79.58 79.44 79.45 79.94 79.49 78.65 78.71 78.71 78.74 78.81 79.02 79.13 79.08 79.04 78.83 80.44 81.84 81.84 81.84 81.85
DIST.PARZIALI TERRENO	2.14 0.98 1.91 0.71 2.08 0.42 0.91 0.67 1.99 0.71 0.36 2.75 1.12 0.99 0.39 0.43 0.95 1.08 1.42 0.93 2.35 1.19 2.47 1.53 2.02 2.95 1.47 0.65 0.71 1.49 3.71 3.38 3.07 0.76 0.44 1.53
DIST.PROG TERRENO	87.63 89.77 90.75 92.66 93.37 95.46 95.88 95.99 96.90 97.58 99.56 100.27 100.63 103.39 104.51 105.50 105.89 106.32 107.27 108.35 109.77 110.71 113.05 114.24 116.71 118.24 120.26 123.20 124.67 125.33 125.63 126.34 126.46 127.96 131.67 135.04 138.11 138.87 139.01 139.44
QUOTE PROGETTO	78.91 78.95 79.05 79.06 79.17 79.16 79.13
DIST.PARZIALI TERRENO	3.30 7.64 0.74 8.33 3.22 10.40

SEZIONE N. : 2

DIST.PROG. : 20.000
DIST.PREC. : 20.000

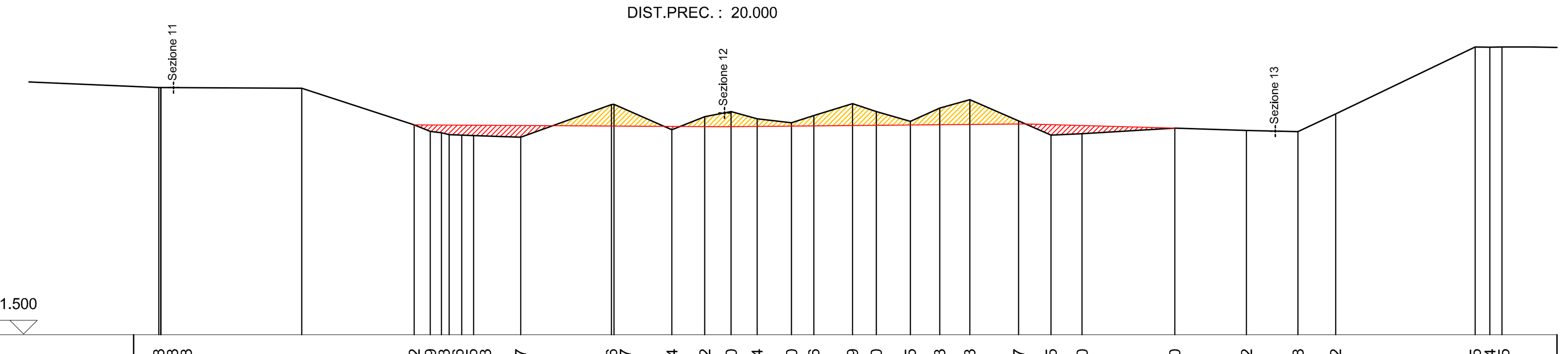

SCALA 1:200

QT.RIF. 71.500

QUOTE TERRENO	80.48 80.48 80.48 79.12 78.89 78.83 78.76 78.75 78.73 78.67 79.86 79.87 78.94 79.42 79.60 79.34 79.20 79.46 79.89 79.60 79.25 79.73 80.03 79.27 78.75 78.80 79.00 78.92 78.88 79.52 81.95 81.94 81.95
DIST.PARZIALI TERRENO	5.12 4.08 0.58 0.41 0.46 0.43 1.71 3.30 2.11 1.19 0.96 0.94 1.25 0.81 1.40 0.86 1.24 1.07 1.09 1.77 1.18 1.13 3.36 2.60 1.87 1.37 5.07 0.53 0.44 1.06
DIST.PROG TERRENO	39.46 39.54 39.54 48.74 49.32 49.73 50.00 50.46 50.90 52.60 55.90 55.99 58.10 59.29 60.24 61.19 62.44 63.24 64.65 65.51 66.75 67.82 68.91 70.68 71.86 72.98 76.35 78.95 80.82 82.19 87.25 87.79 88.23
QUOTE PROGETTO	79.12 79.09 79.07 79.06 79.15 79.00
DIST.PARZIALI TERRENO	5.02 4.06 0.58 12.55 5.41

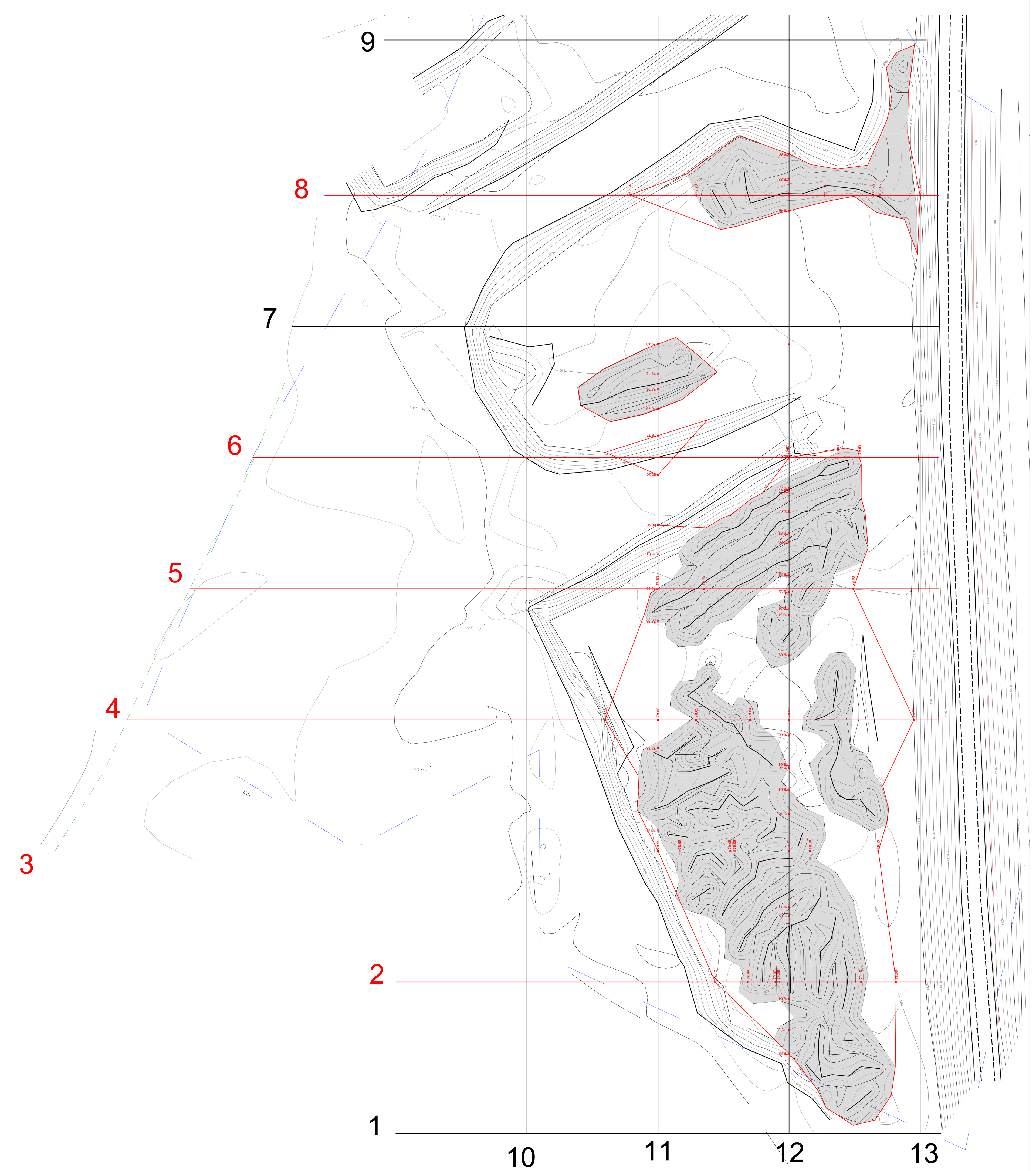

PLANIMETRIA SCALA 1:500