SEZIONE N. : 1
DIST.PROG. : 20.000

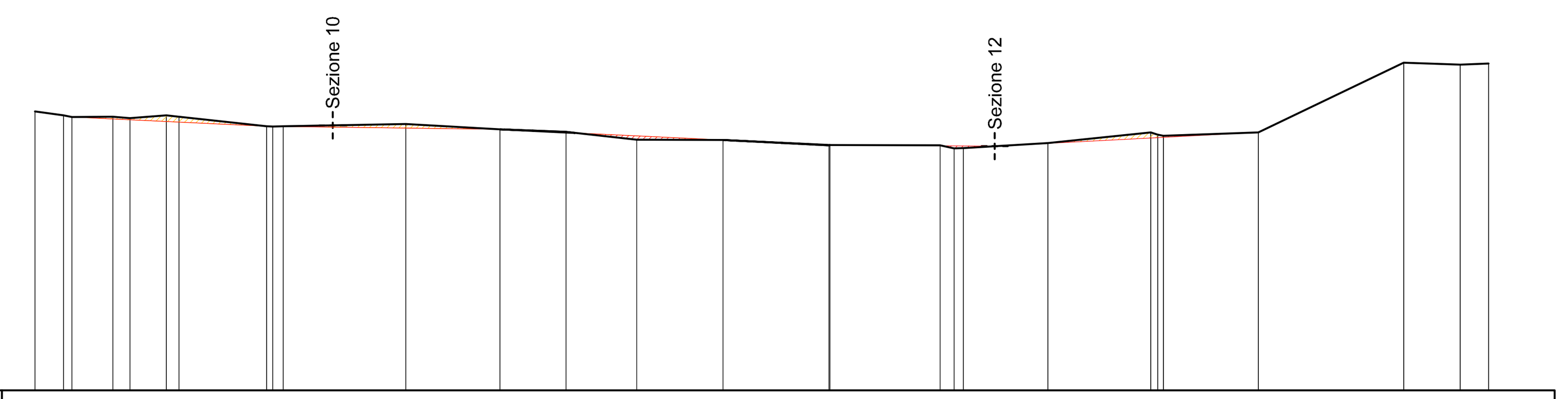

SCALA 1:200

QT.RIF. 72.500

QUOTE TERRENO	80.93 80.81 80.76 80.77 80.73 80.81 80.77 80.48 80.47 80.48 80.55 80.39 80.31 80.07 80.06 79.91 79.91 79.90 79.81 79.82 79.97 80.29 80.22 80.19 80.30 82.41 82.34 82.37
DIST.PARZIALI TERRENO	0.86 1.23 0.52 1.10 0.38 2.65 3.71 2.84 2.00 2.14 2.60 3.20 3.33 0.43 2.55 3.11 2.87 4.39 1.71 0.85
DIST.PROG TERRENO	0.00 0.86 1.12 2.35 2.87 3.97 4.35 7.00 7.19 7.50 11.21 14.05 16.04 18.18 20.79 23.99 24.02 27.35 27.77 28.06 30.61 33.71 33.93 34.10 36.97 41.36 43.07 43.92
QUOTE PROGETTO	80.76 80.48 80.39 80.06 79.91 79.97 80.30
DIST.PARZIALI TERRENO	5.88 7.05 6.74 3.23 6.59 6.36

SEZIONE N. : 2
DIST.PROG. : 20.000
DIST.PREC. : 20.000

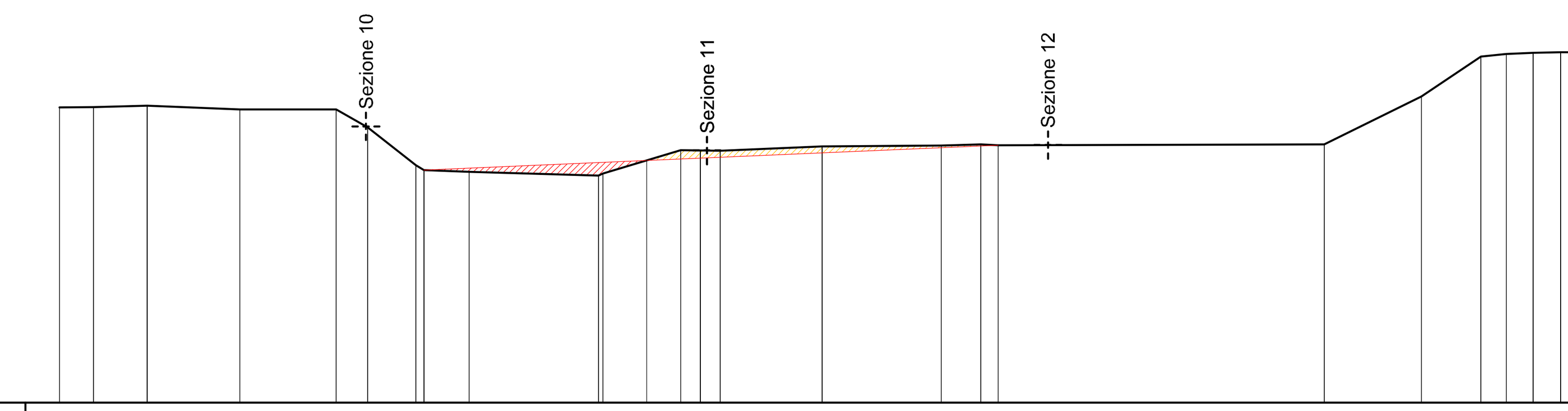

SCALA 1:200

QT.RIF. 72.000

QUOTE TERRENO	80.65 80.66 80.70 80.59 80.59 80.07 78.95 78.81 78.76 78.65 78.71 79.40 79.39 79.38 79.51 79.53 79.57 79.54 79.56 80.97 82.14 82.22 82.25 82.27 82.26
DIST.PARZIALI TERRENO	1.00 1.57 2.72 2.83 0.92 1.41 1.33 3.79 2.29 0.58 0.58 2.99 3.50 1.17 0.50 9.57 2.86 1.74 0.75 0.78 0.81 0.49
DIST.PROG TERRENO	0.00 1.00 2.57 5.29 8.12 9.04 10.45 10.69 12.02 15.81 15.94 18.23 18.81 19.39 22.37 25.87 27.04 27.54 37.11 39.96 41.70 42.45 43.23 44.04 44.53
QUOTE PROGETTO	78.81 79.096 79.54
DIST.PARZIALI TERRENO	6.54 10.32

SEZIONE N. : 3
DIST.PROG. : 20.000
DIST.PREC. : 20.000

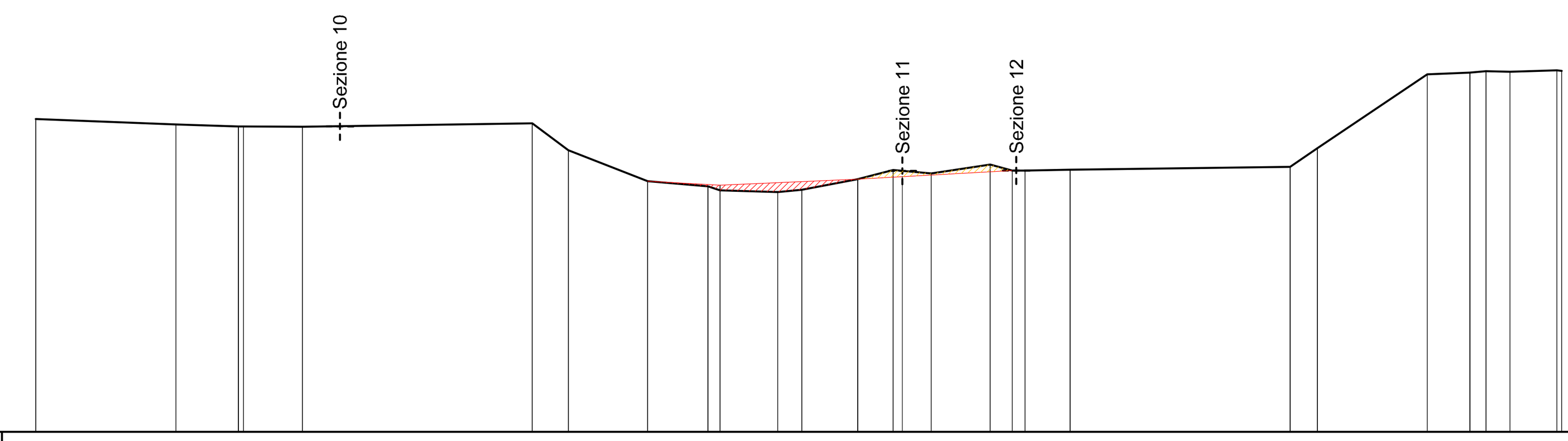

SCALA 1:200

QT.RIF. 71.500

QUOTE TERRENO	80.74 80.58 80.52 80.52 80.51 80.61 79.82 78.91 78.75 78.64 78.59 78.65 78.96 79.23 79.14 79.40 79.22 79.22 79.24 79.33 79.88 82.07 82.11 82.15 82.14 82.18 82.16
DIST.PARZIALI TERRENO	4.15 1.84 1.74 6.80 1.07 2.35 1.78 0.36 1.71 0.71 1.65 1.05 1.12 1.75 0.65 0.38 1.33 6.50 0.81 3.25 1.26 0.47 0.72 1.39
DIST.PROG TERRENO	0.00 4.15 5.99 6.15 7.88 14.68 15.75 18.10 19.88 20.24 21.95 22.66 24.31 25.36 26.48 28.23 28.88 29.26 30.59 37.10 37.91 41.16 42.42 42.89 43.61 45.00 45.13
QUOTE PROGETTO	78.91 78.78 78.96 79.22
DIST.PARZIALI TERRENO	2.14 4.07 4.57

SEZIONE N. : 4
DIST.PROG. : 20.000
DIST.PREC. : 20.000

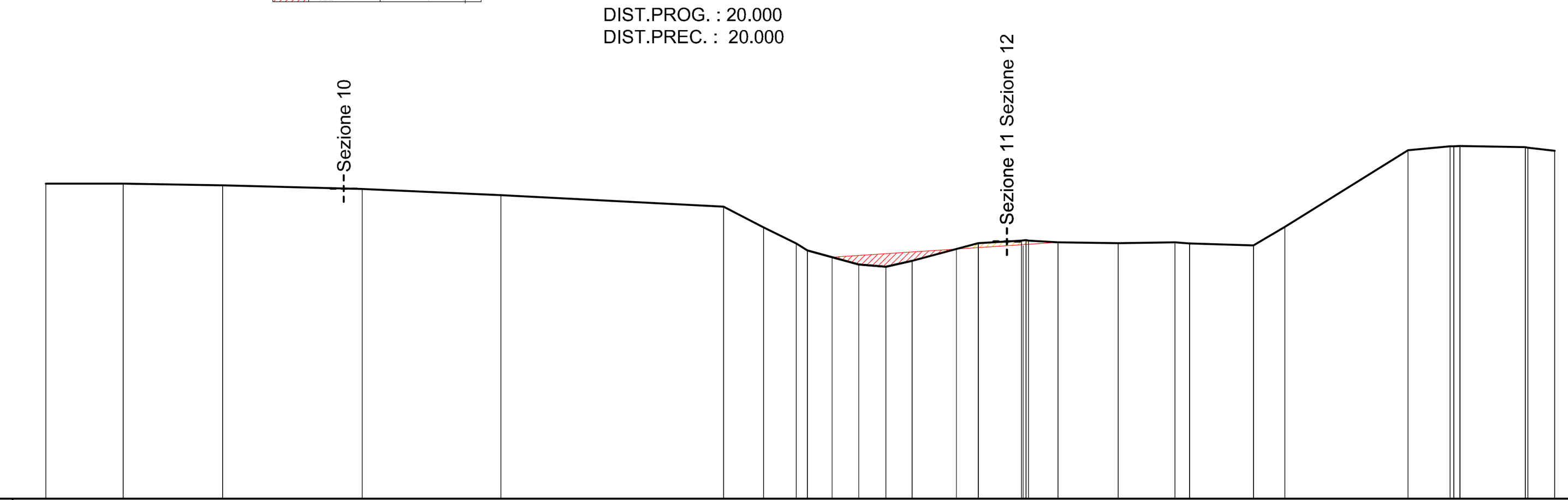

SCALA 1:200

QT.RIF. 71.500

QUOTE TERRENO	80.99 80.99 80.94 80.83 80.65 80.30 79.68 79.20 78.98 78.56 78.49 78.67 79.20 79.28 79.30 79.28 79.23 79.20 79.23 79.19 79.13 79.69 82.01 82.12 82.12 82.13 82.10 82.08 81.98
DIST.PARZIALI TERRENO	2.34 3.00 4.22 4.18 6.72 1.21 0.98 0.34 1.55 0.82 0.79 2.00 1.30 0.89 1.82 1.71 0.44 1.93 0.95 3.71 1.28 1.97 0.82
DIST.PROG TERRENO	0.00 2.34 5.33 9.55 13.73 20.45 21.67 22.64 22.99 24.53 25.35 26.14 28.15 29.45 29.58 29.66 30.55 32.37 34.08 34.52 36.45 37.40 41.11 42.39 42.49 42.68 44.65 44.72 45.54
QUOTE PROGETTO	78.75 78.02 79.23
DIST.PARZIALI TERRENO	3.72 3.07

COMUNE DI FLAIBANO

PROVINCIA DI UDINE

REGIONE FRIULI VENEZIA GIULIA

RIGO
STUDIO di Architettura e di Ingegneria RIGO
Sede legale: Via LIGURIA 325 - Godia - 33100 UDINE
tel. 0432 565898 - fax 0432 566577 E-mail: info@studiotecnicorigo.com
Partita IVA n. 02418680308

TITOLO
LAVORI DI RECUPERO AREA GOLENALE DEL FIUME TAGLIAMENTO

Localita': Sant'Odorico		Scala: VARIE
Progetto: FATTIBILITA' TECNICA ED ECONOMICA		
Data: Dicembre 2021	SEZIONI TRASVERSALI da 1 a 8 Lotto 2	Elaborato N. 5c
cod. pratica R-630		
Il Dirigente di Servizio:	Il Progettista:	

A norma di legge il presente disegno non potrà essere riprodotto ne consegnato a terzi ne utilizzato per scopi diversi da quello di destinazione senza l'autorizzazione scritta di questo studio tecnico che ne detiene la proprietà.

SEZIONE N. : 5
DIST.PROG. : 20.000
DIST.PREC. : 20.000

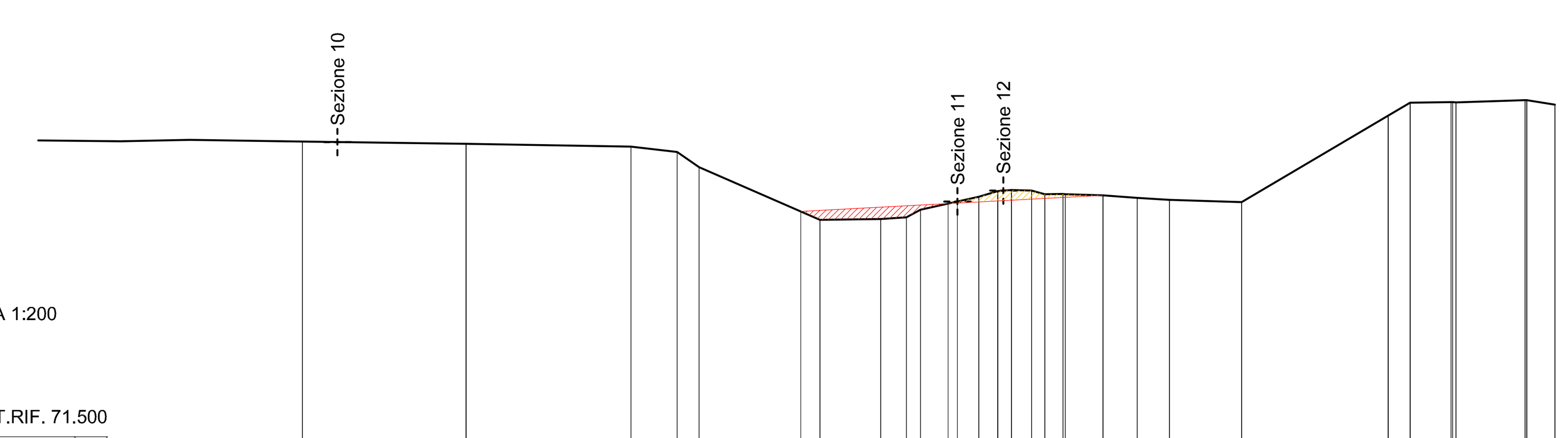

SCALA 1:200

QT.RIF. 71.500

QUOTE TERRENO	80.87 80.80 80.71 80.55 80.10 78.52 78.54 78.59 78.82 79.21 79.38 79.41 79.39 79.28 79.29 79.29 79.25 79.18 79.11 79.05 81.64 82.03 82.05 82.05 82.05 82.11 82.11 81.98
DIST.PARZIALI TERRENO	4.91 4.96 1.38 0.67 3.63 1.83 0.77 0.42 1.75 0.57 0.42 0.60 0.40 0.55 1.13 1.03 0.97 2.16 4.41 0.66 1.22 2.08 0.85
DIST.PROG TERRENO	7.94 12.85 17.81 19.20 19.86 23.49 25.32 26.09 26.51 28.27 28.84 29.25 29.85 30.25 30.80 30.87 32.00 33.03 34.00 36.16 40.57 41.23 42.45 42.50 42.60 44.68 44.73 45.58
QUOTE PROGETTO	78.77 79.00 79.25
DIST.PARZIALI TERRENO	4.43 4.66

SEZIONE N. : 6
DIST.PROG. : 20.000
DIST.PREC. : 20.000

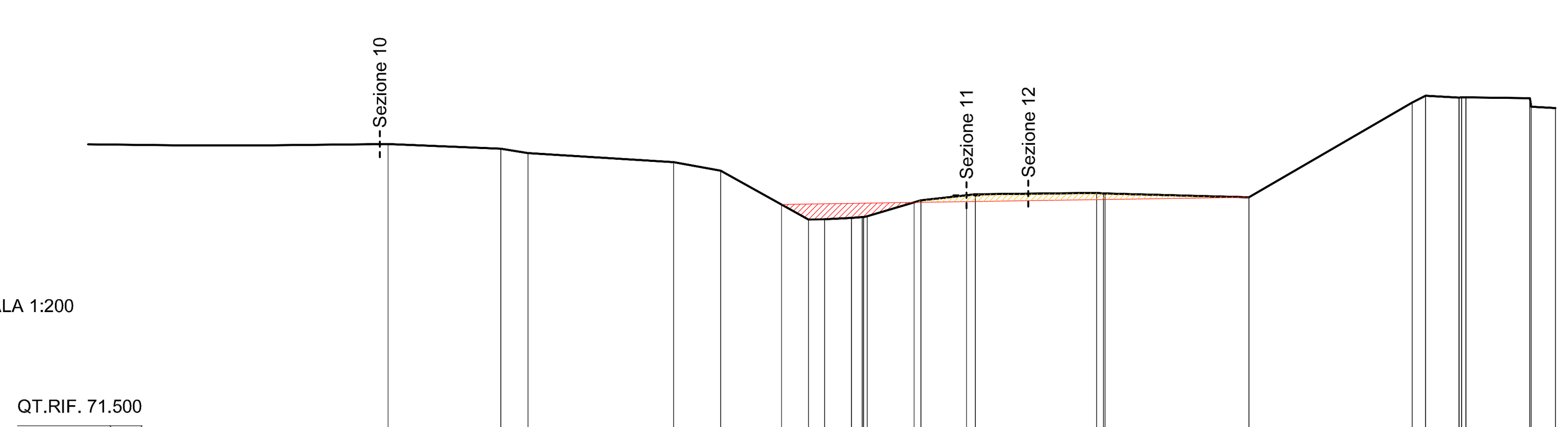

SCALA 1:200

QT.RIF. 71.500

QUOTE TERRENO	80.68 80.54 80.40 80.12 79.86 78.36 78.36 78.41 78.43 78.43 78.46 78.94 79.13 79.18 79.16 79.16 79.04 81.96 82.17 82.11 82.12 82.12 82.09 81.83 81.79
DIST.PARZIALI TERRENO	3.48 0.84 4.49 1.44 2.71 0.50 0.84 0.33 1.66 1.67 3.75 4.44 5.03 0.42 1.03 1.97 0.75
DIST.PROG TERRENO	9.25 12.73 13.57 18.07 19.51 22.22 22.72 23.55 23.88 23.92 24.03 25.69 27.36 31.11 31.33 31.38 35.81 40.85 41.26 42.30 42.37 42.50 44.48 44.52 45.27
QUOTE PROGETTO	78.82 78.81 79.04
DIST.PARZIALI TERRENO	4.10 10.33

SEZIONE N. : 7
DIST.PROG. : 20.000
DIST.PREC. : 20.000

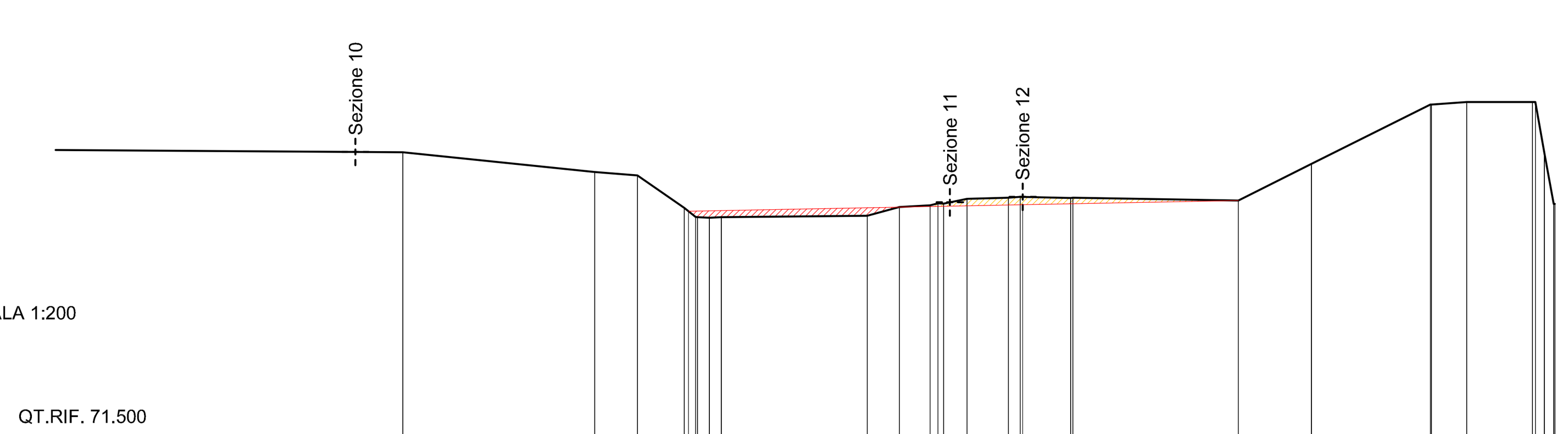

SCALA 1:200

QT.RIF. 71.500

QUOTE TERRENO	80.51 79.92 79.82 78.85 78.57 78.55 78.57 78.61 78.87 78.92 78.98 78.97 79.12 79.15 79.18 79.15 79.15 79.07 80.16 81.95 81.95 82.02 82.02 82.02 80.48 78.97 78.97
DIST.PARZIALI TERRENO	5.76 1.28 1.41 0.34 0.35 0.36 4.37 0.97 0.92 0.70 1.23 0.36 1.52 4.96 2.19 3.57 1.05 1.97
DIST.PROG TERRENO	10.42 16.17 17.45 18.85 19.20 19.25 19.61 19.97 24.34 25.31 26.22 26.46 26.64 27.34 28.57 28.93 30.44 30.51 35.47 37.66 41.23 41.26 42.32 44.29 44.38 44.64 44.93 44.96
QUOTE PROGETTO	78.75 78.87 79.07
DIST.PARZIALI TERRENO	6.33 10.16

SEZIONE N. : 8
DIST.PROG. : 20.000
DIST.PREC. : 20.000

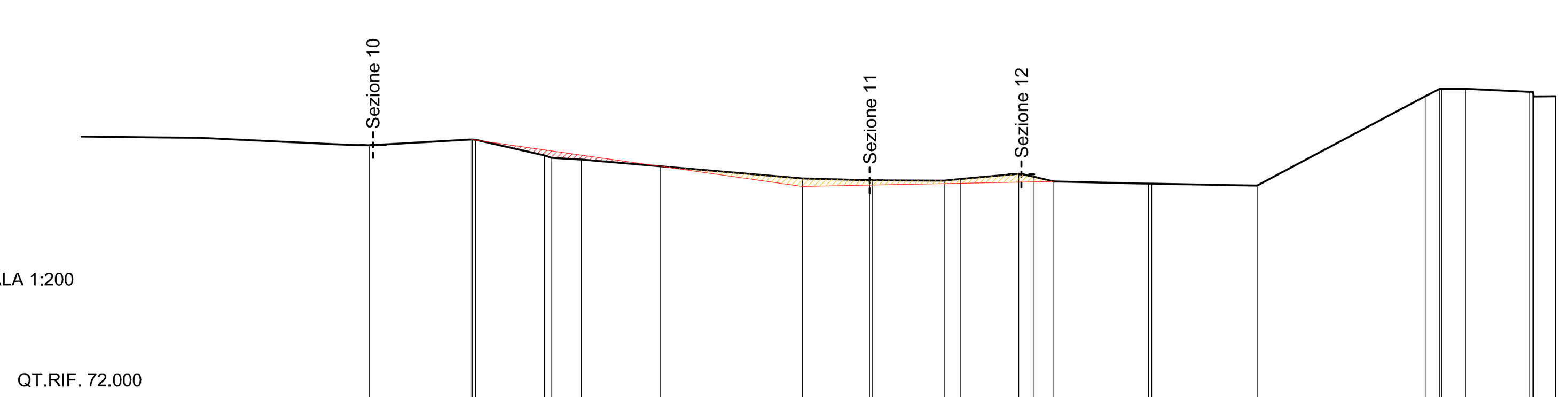

SCALA 1:200

QT.RIF. 72.000

QUOTE TERRENO	80.34 80.52 80.51 80.50 80.03 79.95 79.90 79.31 79.25 79.25 79.29 79.46 79.36 79.22 79.15 79.15 79.09 81.86 82.08 82.08 82.08 81.99 81.99 81.85 81.85
DIST.PARZIALI TERRENO	3.13 2.12 0.91 6.81 2.18 2.20 0.51 1.79 0.48 0.61 2.92 3.25 5.19 0.45 0.74 1.99 0.67
DIST.PROG TERRENO	8.89 12.01 12.06 12.16 14.29 14.51 15.42 22.23 24.42 26.62 27.13 28.91 29.39 30.00 32.93 33.02 36.27 41.46 41.91 41.96 42.70 44.69 44.78 44.81 45.48
QUOTE PROGETTO	80.52 79.69 79.07 79.22
DIST.PARZIALI TERRENO	5.86 4.37 7.77

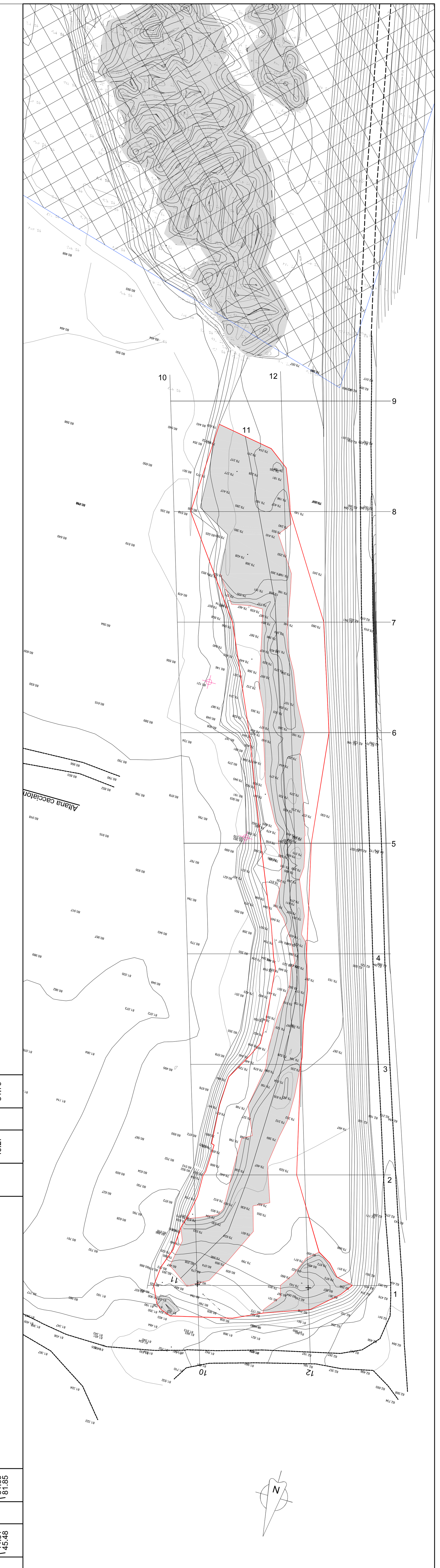

PLANIMETRIA SCALA 1:500